




Title:  
Figure 11-6.1: Lime Down E1 Fluvial Flood Risk Map


Document:  
Volume 2  
Hydrology, Flood Risk and Drainage  
Environmental Statement (ES)


Legend:

 Solar PV Site


 Individual Field Boundaries


 Solar PV Areas


 Substation


 BESS

Hydrological Features


 EA Main River

 Ordinary Watercourse

 EA Flood Zone 2

 EA Flood Zone 3


**Data: Base Maps:** Contains OS data © Crown copyright and database right 2025 | © Environment Agency copyright and/or database right 2018. All rights reserved. Some features of this map are based on digital spatial data from the Centre for Ecology & Hydrology, © NERC (CEH) | © Crown copyright and database rights 2018 Ordnance Survey 100024198



Bristol

APFP Regulation: 5(2)(a)  
Application Doc no.: EN010168/APP.6.2  
Drawing no.: 317212/11.6.1


Co-ordinate system: OSGB36 / British National Grid  
Scale: 1:3500 @ A3




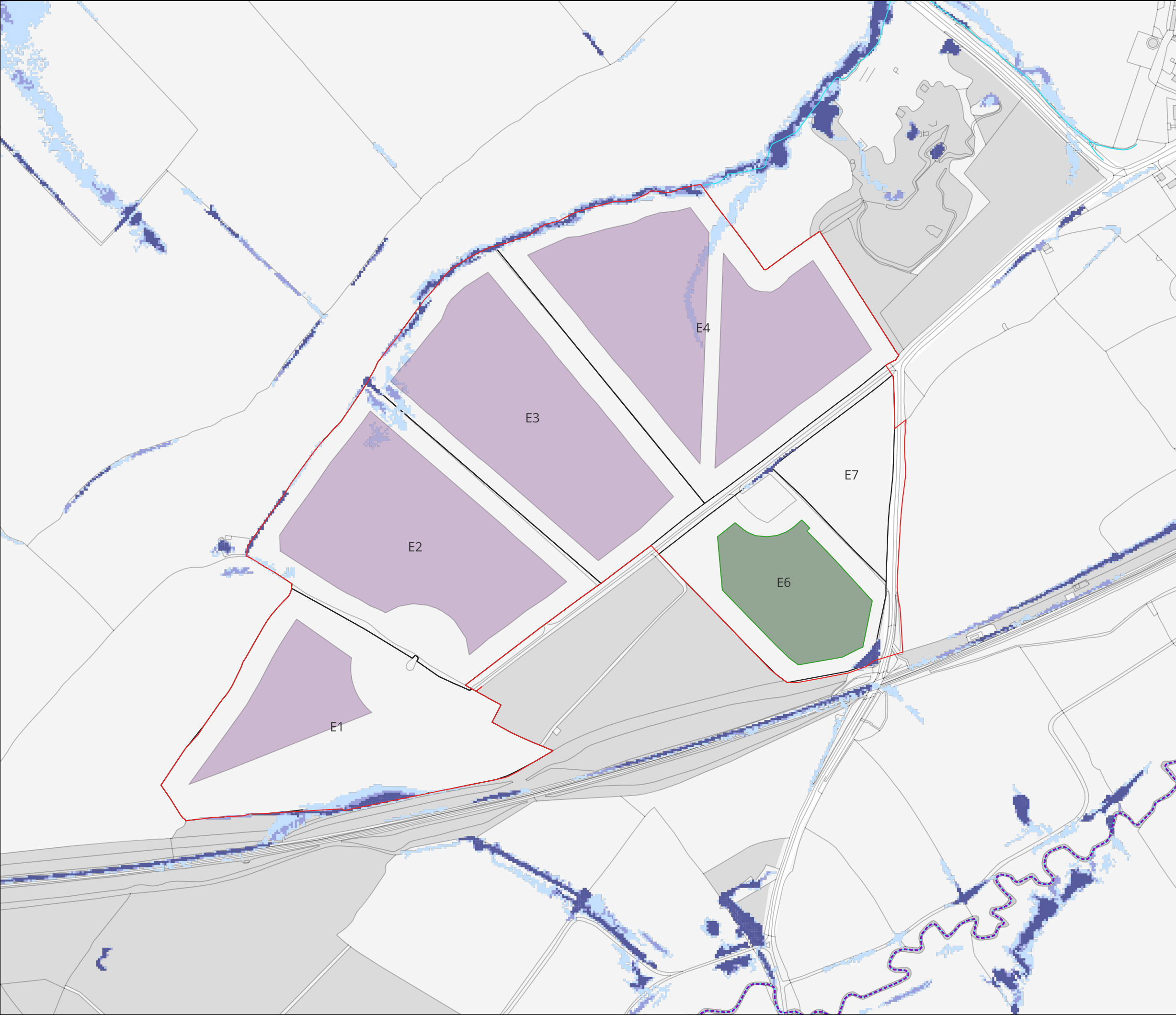
N


0

0.2 km









Title:  
Figure 11-6.2 Lime Down E1 Surface Water  
Flood Risk Map

Document:  
Volume 2  
Hydrology, Flood Risk and Drainage  
Environmental Statement (ES)

Legend:

Solar PV Site

Individual Field Boundaries

Solar PV Areas

Substation

BESS

Hydrological Features

EA Main River

Ordinary Watercourse

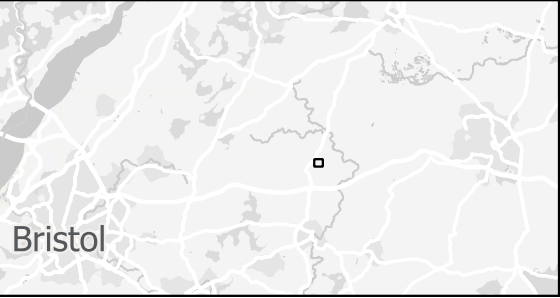
High Likelihood (>3.3% AEP)

Medium Likelihood (1% -3.3% AEP)

Low Likelihood (0.1% - 1% AEP)

Very Low Likelihood (>0.1% AEP)


**Data: Base Maps:** © Crown copyright and database rights 2025 Ordnance Survey 0100031673 | Contains OS data © Crown copyright and database right 2025 | © Environment Agency copyright and/or database right 2015. All rights reserved. | Some features of this information are based on digital spatial data licensed from the Centre for Ecology & Hydrology © NERC (CEH), Defra, Met Office and DARD Rivers Agency © Crown copyright. | © Cranfield University. © James Hutton Institute. Contains OS data © Crown copyright and database right 2015. Land & Property Services © Crown copyright and database right.



Bristol

APFP Regulation: 5(2)(a)  
Application Doc no.: EN010168/APP.6.2  
Drawing no.: 317212/11.6.2

Co-ordinate system: OSGB36 / British National Grid  
Scale: 1:3500 @ A3



0 0.2 km

